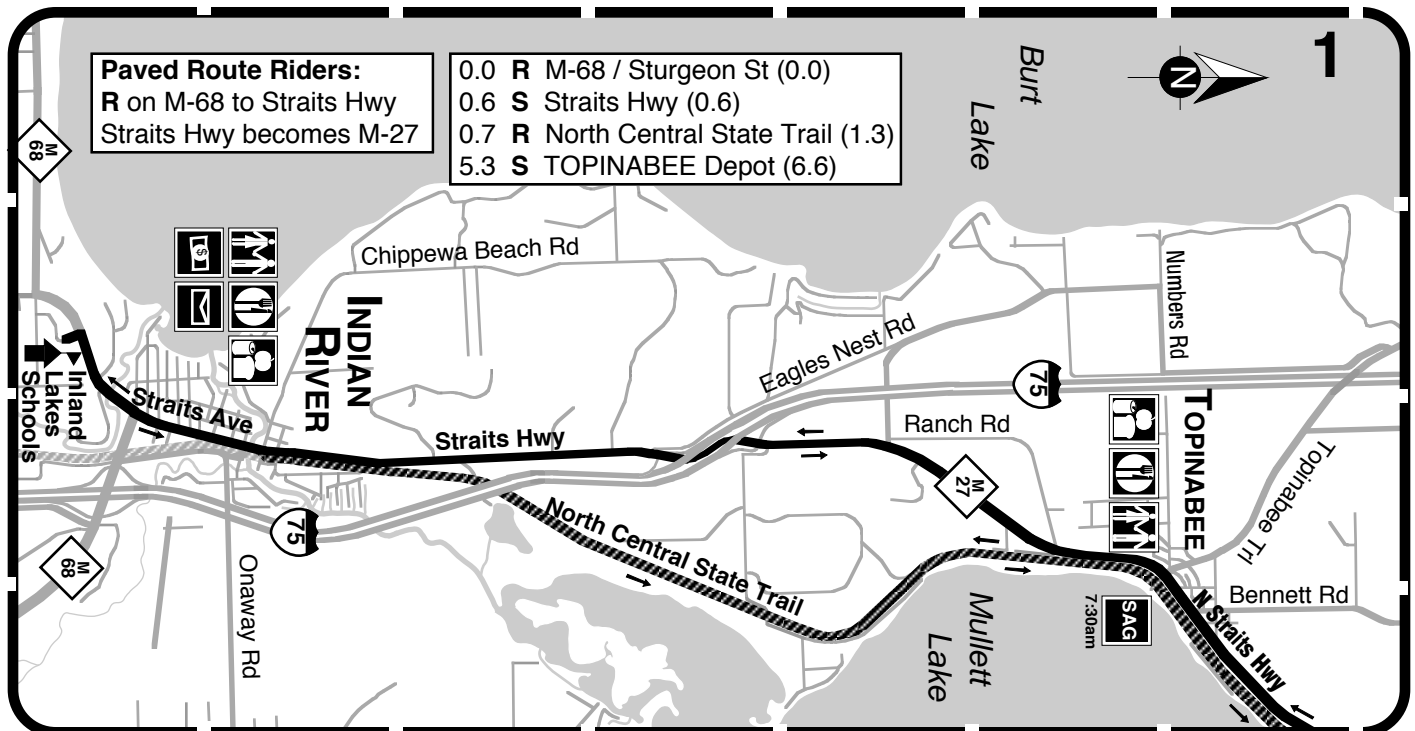


**DAY 1 SATURDAY, JULY 17, 2010 NORTH CENTRAL STATE TRAIL
INDIAN RIVER To CHEBOYGAN, MICHIGAN and return 39.4 MILES**

The weatherman is calling for hot weather this weekend so our close proximity to Mullett Lake will be welcome if you'd like to take a cooling dip. The SAG stop in Topinabee features a beautifully restored train depot. The official turn around point is in Cheboygan but you may ride as far as you feel comfortable. Turn around early if you feel the need or continue on up the trail if you're feeling ambitious. Mill Creek State Park is an additional 12 miles and it is about 15 miles to Mackinaw City. Just remember that you also have to ride back. Cheboygan has many attractions. The beach on Lake Huron is nearby. Single track riders may want to head over to the state park. The Coast Guard Cutter Mackinaw is stationed here. A bicycling mural is being put together, near the trail, that you can participate in. Check out the information table for more information. Before heading out for the evening stop in at the riders meeting at 6:30pm. This optional meeting gives riders the opportunity to ask questions, share experiences and preview the next day's route. MTGA Director, Nancy Krupiarz, will also present her annual Michigan Trails Update. Other evening activities include a bicycle rodeo, yoga and the Indian River SummerFest. Feel free to ride into town or over to Burt Lake State Park. The Michigander store will also be open for you to purchase a t-shirt and many other items. **NORTH CENTRAL STATE TRAIL info:** Top of Michigan Trails Council: www.trailsCouncil.org
445 E Mitchell St Petoskey MI 49770 (231) 348-8280 info@trailsCouncil.org

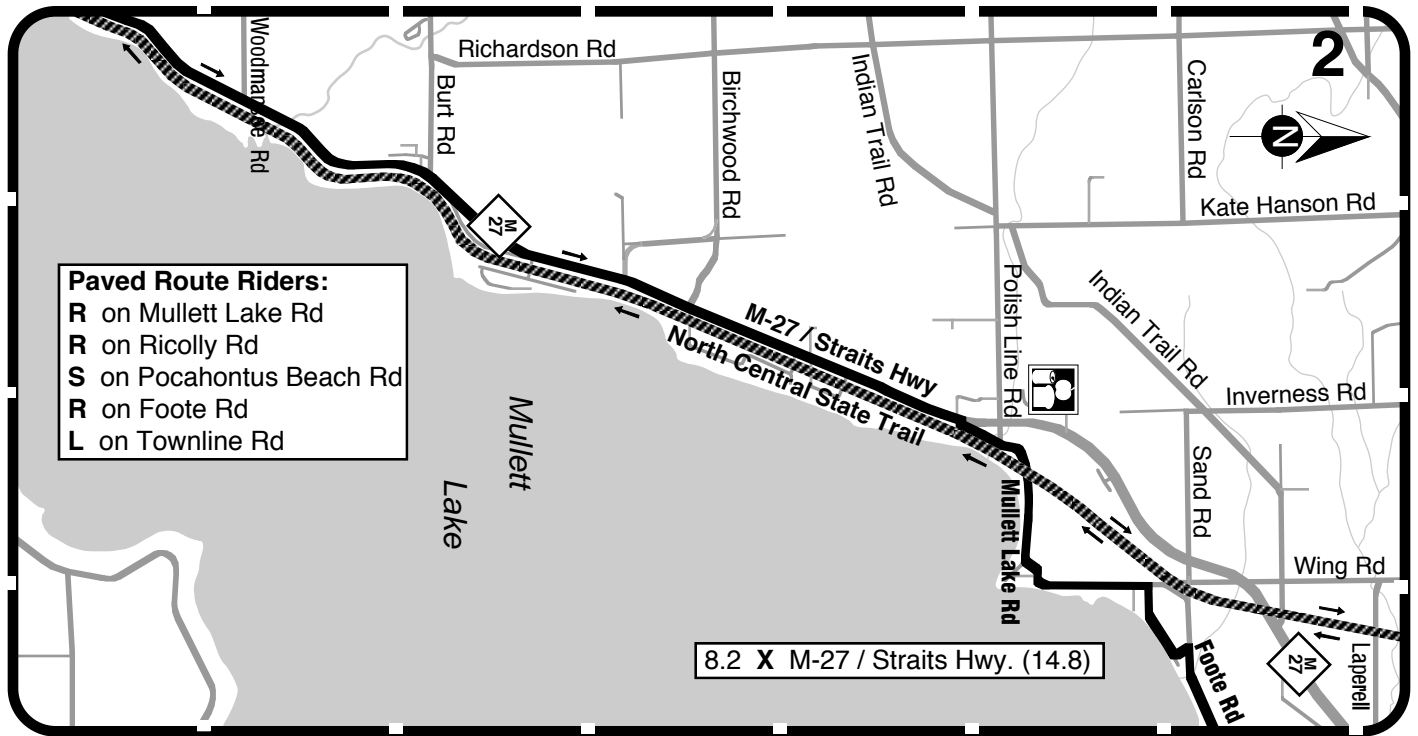
Day 1 Saturday, July 17, 2010

Rider Assistance Number 937-689-6894



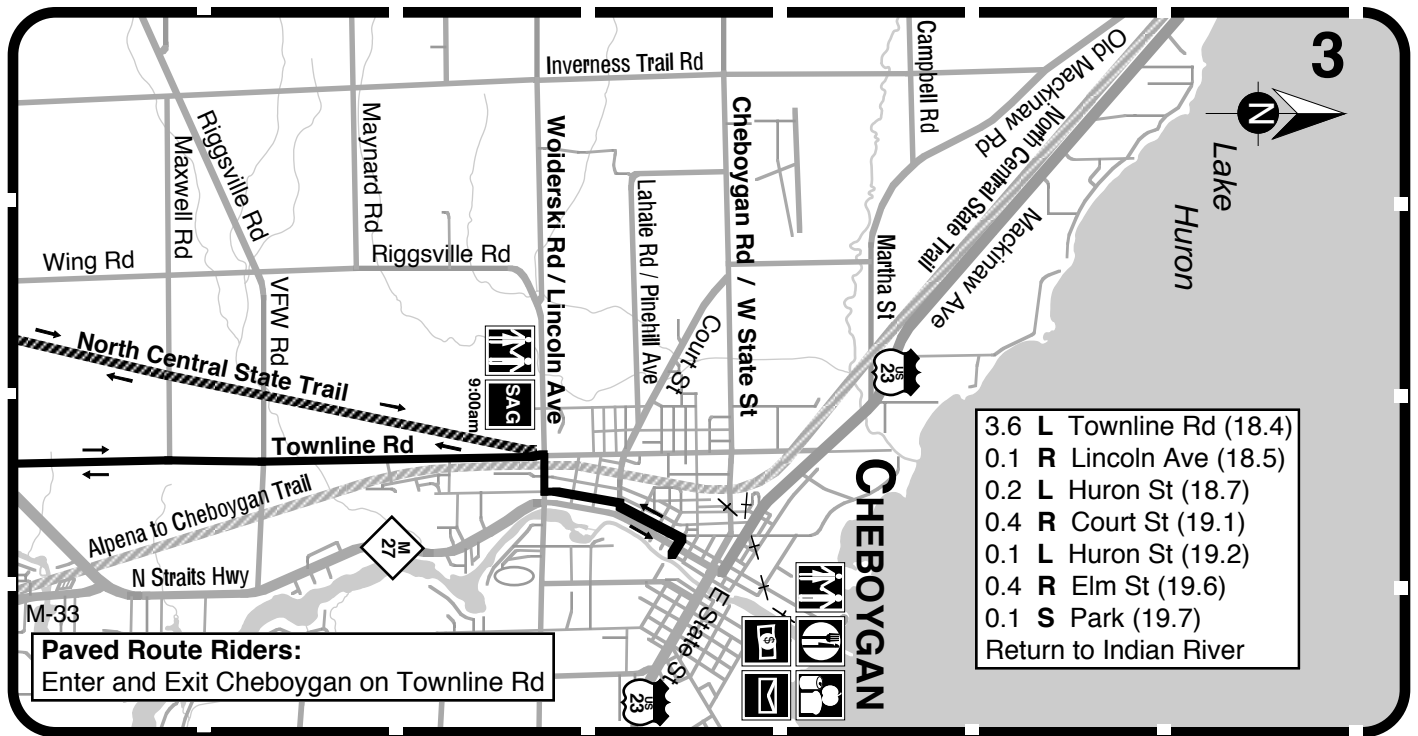
Day 1 Saturday, July 17, 2010

Rider Assistance Number 937-689-6894



Day 1 Saturday, July 17, 2010

Rider Assistance Number 937-689-6894



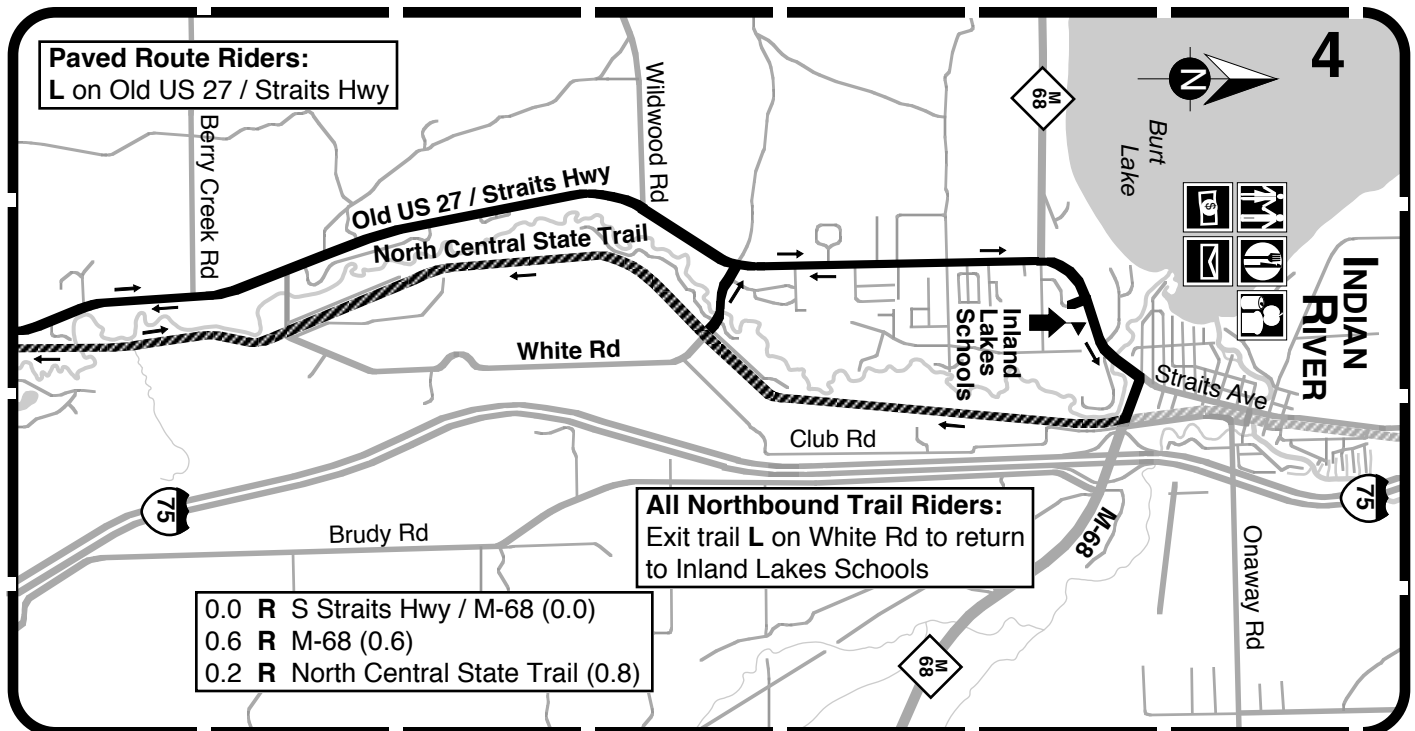
**DAY 2 SUNDAY, JULY 18, 2010 NORTH CENTRAL STATE TRAIL
 INDIAN RIVER To VANDERBILT, MICHIGAN and return 42.2 MILES**

Today's tour is a leisurely ride in the opposite direction up the North Central State Trail. The route will be a little more crowded as the week long riders join us today. We hope you are enjoying the improved crushed limestone surface that has been installed over the past few summers. You road riders may even want to try riding a section to avoid some of the hills on the paved route. There are two villages in which to pick up a snack on today's route. The first one we encounter is Wolverine and the other is our designated turn around location of Vanderbilt. The section between Wolverine and Vanderbilt is considered by many to be the most scenic section of the trail. Try to spot some beavers behind their dam. The forecast says it is going to be hot again today. If you would like to cool off there is canoeing and tubing available in Wolverine. Once again you are free to ride as far as you feel comfortable. If you choose to ride on to Gaylord and back, you will total about a 60 mile day. Fortunately much of the ride back to the north is a gradual downhill. The finish line is located back in Indian River where we began our tour. Be sure to stick around long enough to enjoy the end of the ride festivities. Grab some refreshments and help cheer on your fellow riders. We hope you had a great time and we thank you for joining us this year. Spread the word, bring some more friends, and help us make next year's 20th annual ride a special one.

NORTH CENTRAL STATE TRAIL info: Top of Michigan Trails Council: www.trails council.org
 445 E Mitchell St Petoskey MI 49770 (231) 348-8280 info@trails council.org

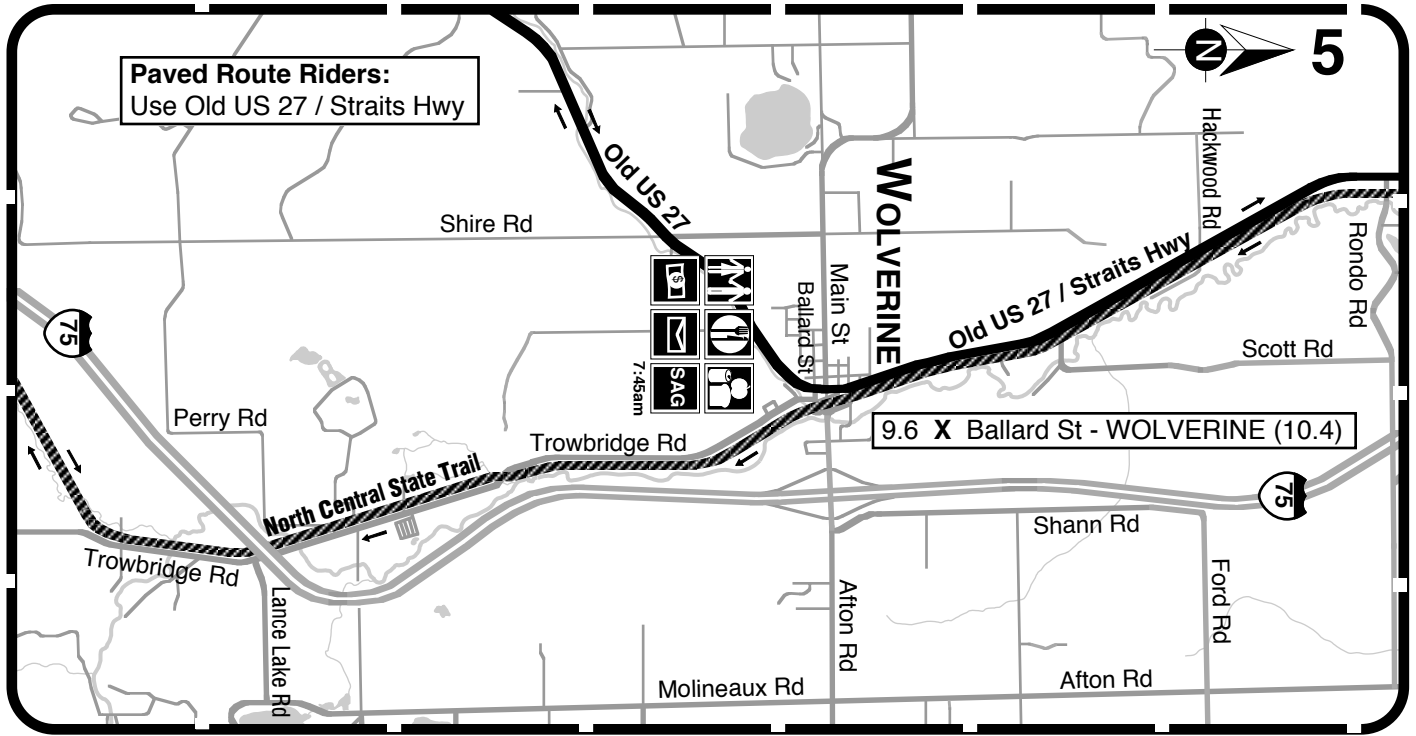
Day 2 Sunday, July 18, 2010

Rider Assistance Number 937-689-6894



Day 2 Sunday, July 18, 2010

Rider Assistance Number 937-689-6894



Day 2 Sunday, July 18, 2010

Rider Assistance Number 937-689-6894

