

**DAY 6 FRIDAY, JULY 23, 2010**  
**MACKINAW CITY TO INDIAN RIVER, MICHIGAN**

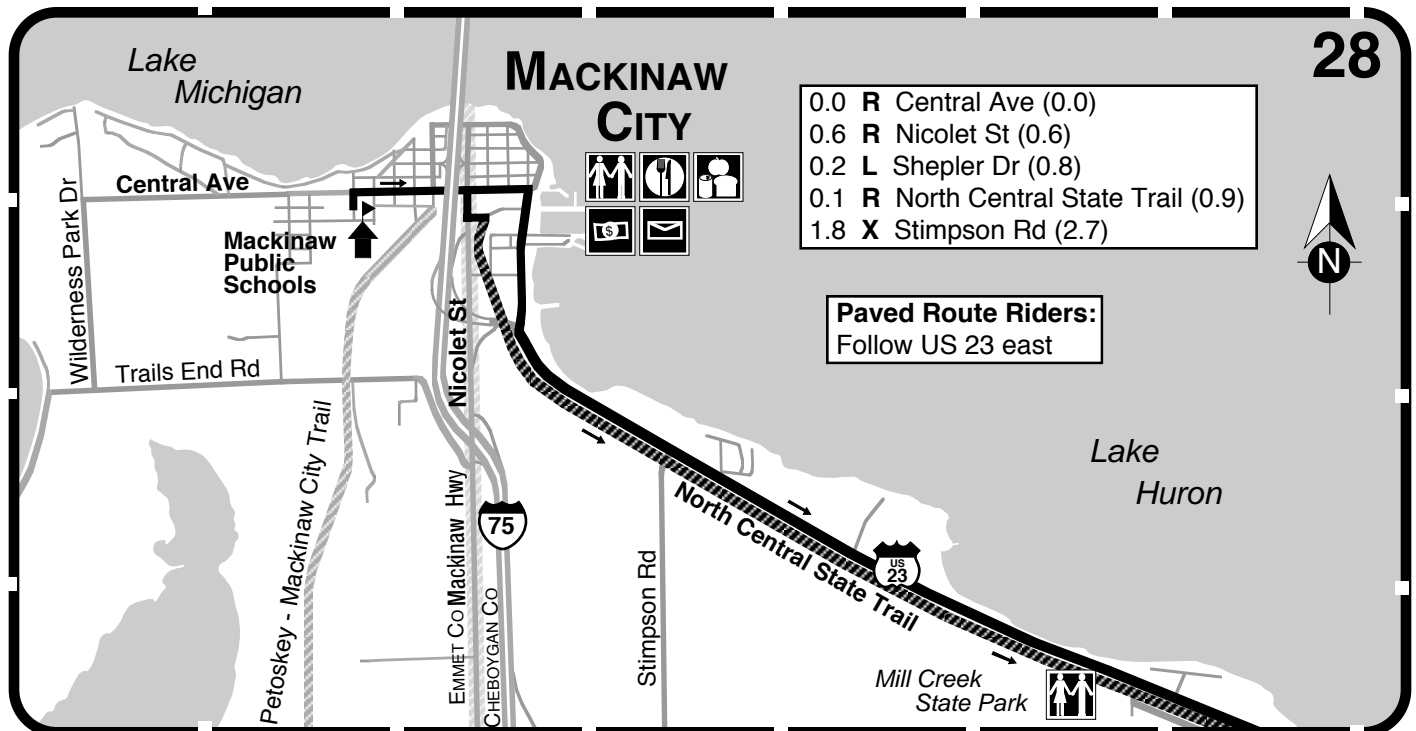
**NORTH CENTRAL STATE TRAIL**  
**36.9 MILES**

Today's route is all North Central State Trail as we complete our big six day circle. If you're not in a big hurry stop in at Mill Creek State Park. It doesn't open until 9:00am but if you're interested they have a zip line, climbing wall and a forest canopy bridge. The final day of this year's ride has a bit of a nautical theme. Lake Huron is hidden just behind the trees as we head for our first SAG stop in Cheboygan. You can follow the marked route into town or stay on the trail if you don't feel like stopping. Later we'll be practically riding on the beach as we follow the shore of Mullett Lake. There will be plenty of places to stop and take a dip. Our final SAG stop is in Topinabee which features a beautifully restored train depot. The finish line is located back in Indian River where we began our tour on Sunday. Be sure to stick around long enough to enjoy the end of the ride festivities. Grab some cake and refreshments and help Sam cheer on your fellow riders. We hope you had a great time and we thank you for joining us this year. Spread the word, bring some more friends, and help us make next year's 20th annual ride a special one.

**NORTH CENTRAL STATE TRAIL info:** Top of Michigan Trails Council: [www.trails council.org](http://www.trails council.org)  
 445 E Mitchell St Petoskey MI 49770 (231) 348-8280 [info@trails council.org](mailto:info@trails council.org)

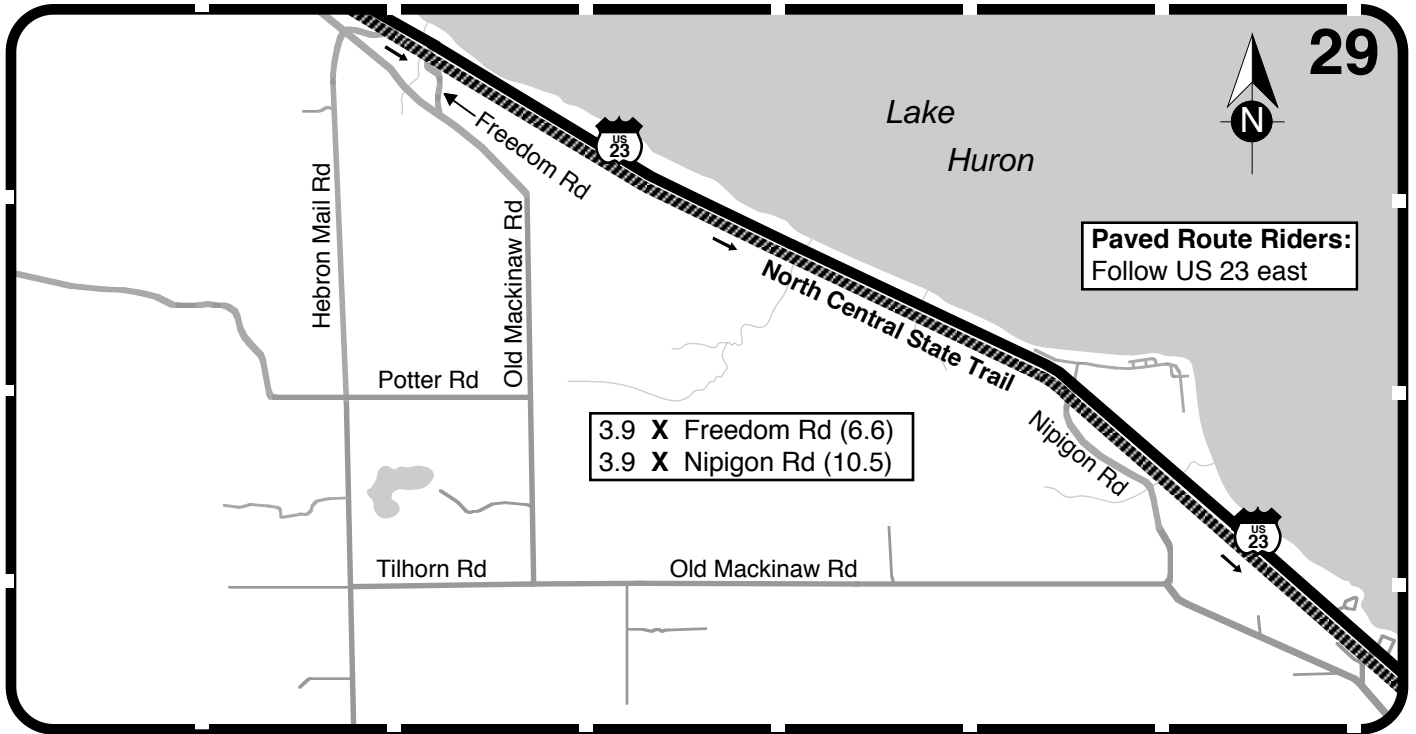
Day 6 Friday, July 23, 2010

Rider Assistance Number 937-689-6894



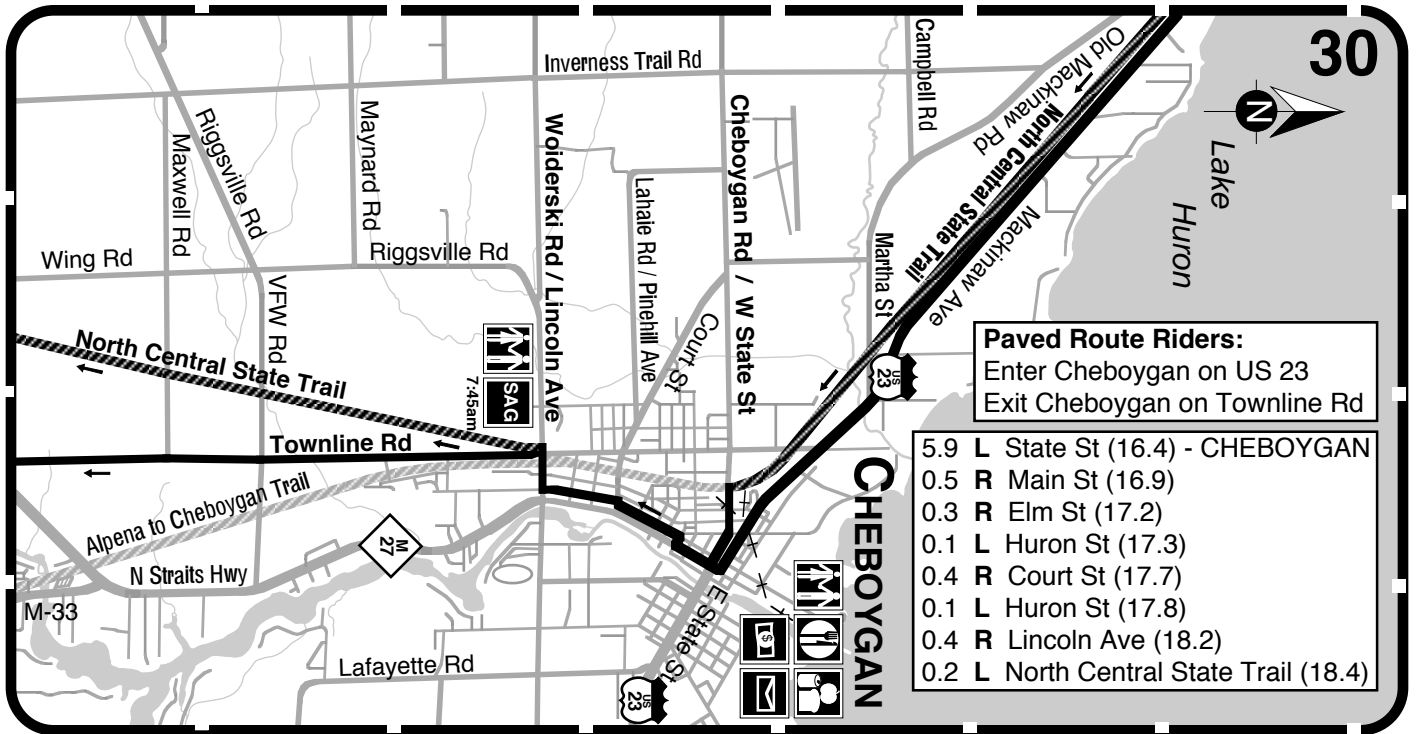
Day 6 Friday, July 23, 2010

Rider Assistance Number 937-689-6894



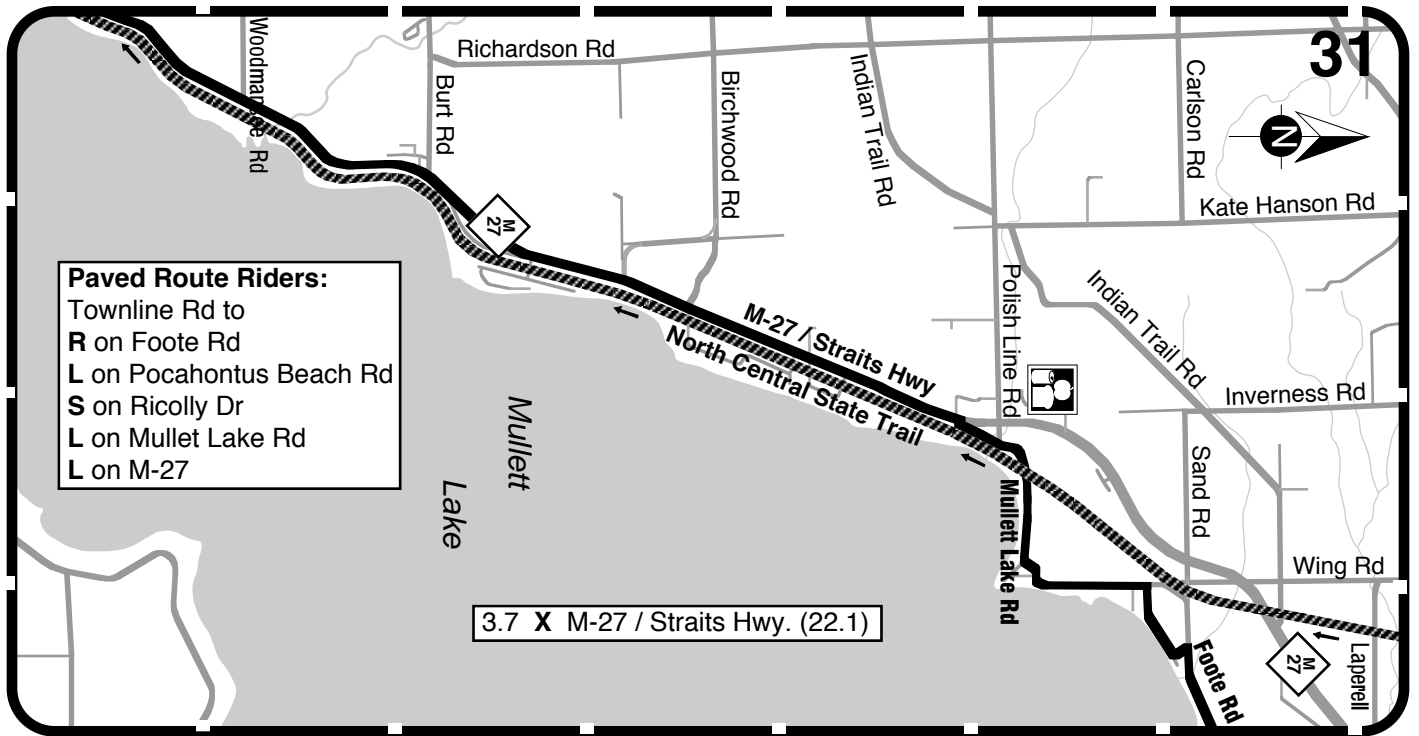
Day 6 Friday, July 23, 2010

Rider Assistance Number 937-689-6894



Day 6 Friday, July 23, 2010

Rider Assistance Number 937-689-6894



Day 6 Friday, July 23, 2010

Rider Assistance Number 937-689-6894

